REDISTRICTING PARTNERS

San Joaquin County

2011 Districts

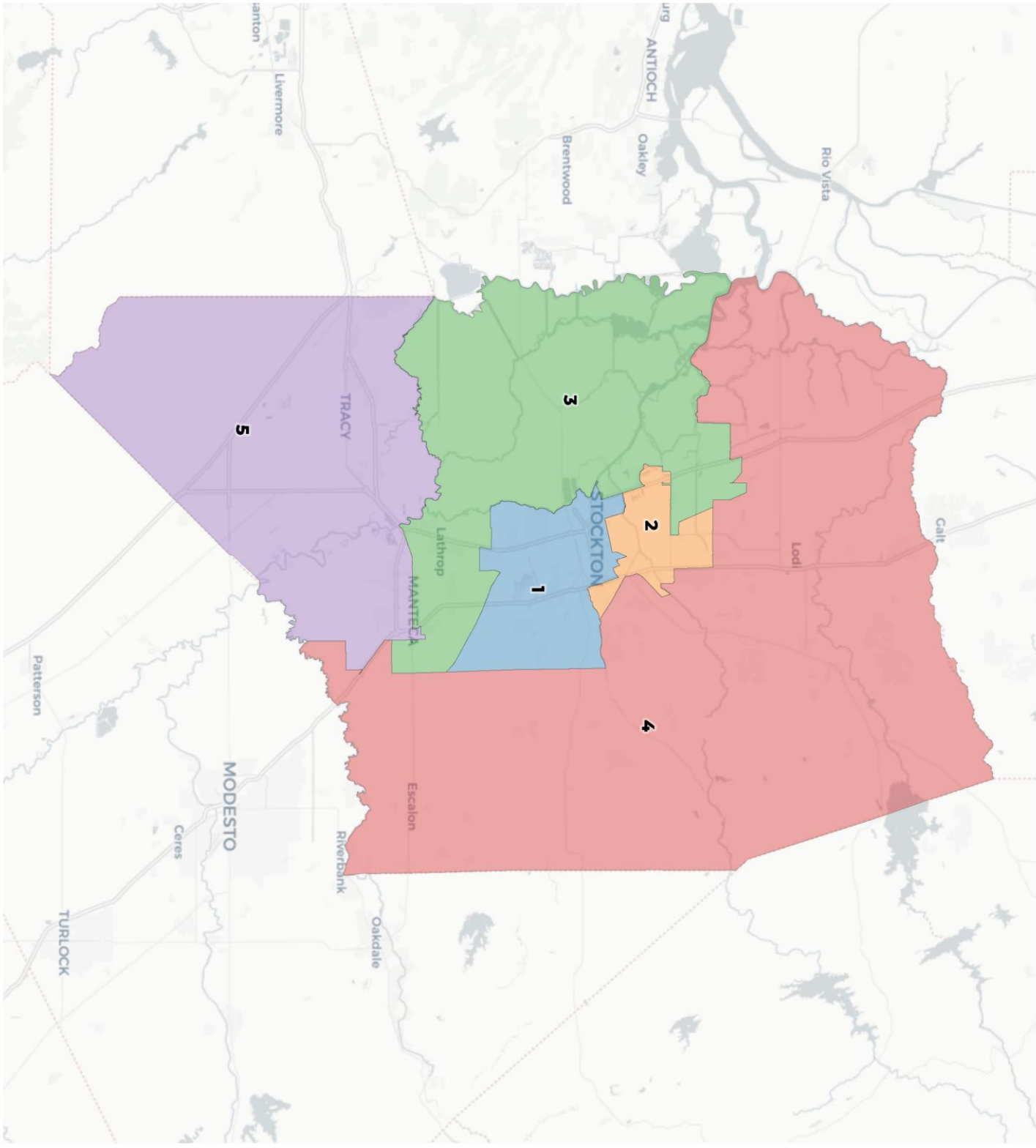

REDISTRICTING PARTNERS

San Joaquin County

2011 Districts

2010 Census

	1	2	3	4	5
Population	133,118	141,288	137,301	136,367	137,237
Deviation	-3,944	4,226	239	-695	175
Deviation %	-2.9%	3.1%	0.2%	-0.5%	0.1%
Other	23,230	43,514	57,919	83,910	60,179
Other %	17.5%	30.8%	42.2%	61.5%	43.9%
Latino	76,518	52,439	44,942	44,387	48,058
Latino %	57.5%	37.1%	32.7%	32.5%	35.0%
Asian	17,103	31,886	23,233	6,844	19,406
Asian %	12.8%	22.6%	16.9%	5.0%	14.1%
Black	16,267	13,449	11,207	1,227	9,594
Black %	12.2%	9.5%	8.2%	0.9%	7.0%

Citizen Voting Age Population (CVAP)

	1	2	3	4	5
Total CVAP	62,725	81,604	84,990	86,149	76,175
Other CVAP	19,752	37,048	46,510	66,927	41,558
Other CVAP %	31.5%	45.4%	54.7%	77.7%	54.6%
Latino CVAP	25,413	20,468	19,469	14,294	19,367
Latino CVAP %	40.5%	25.1%	22.9%	16.6%	25.4%
Asian CVAP	7,606	15,779	12,473	3,872	9,634
Asian CVAP %	12.1%	19.3%	14.7%	4.5%	12.6%
Black CVAP	9,954	8,309	6,538	1,057	5,616
Black CVAP %	15.9%	10.2%	7.7%	1.2%	7.4%

REDISTRICTING PARTNERS

San Joaquin County

2011 Districts

2010 Census

	1	2	3	4	5
Population	133,118	141,288	137,301	136,367	137,237
Deviation	-3,944	4,226	239	-695	175
Deviation %	-2.9%	3.1%	0.2%	-0.5%	0.1%
Other	23,230	43,514	57,919	83,910	60,179
Other %	17.5%	30.8%	42.2%	61.5%	43.9%
Latino	76,518	52,439	44,942	44,387	48,058
Latino %	57.5%	37.1%	32.7%	32.5%	35.0%
Asian	17,103	31,886	23,233	6,844	19,406
Asian %	12.8%	22.6%	16.9%	5.0%	14.1%
Black	16,267	13,449	11,207	1,227	9,594
Black %	12.2%	9.5%	8.2%	0.9%	7.0%

Citizen Voting Age Population (CVAP)

	1	2	3	4	5
Total CVAP	62,725	81,604	84,990	86,149	76,175
Other CVAP	19,752	37,048	46,510	66,927	41,558
Other CVAP %	31.5%	45.4%	54.7%	77.7%	54.6%
Latino CVAP	25,413	20,468	19,469	14,294	19,367
Latino CVAP %	40.5%	25.1%	22.9%	16.6%	25.4%
Asian CVAP	7,606	15,779	12,473	3,872	9,634
Asian CVAP %	12.1%	19.3%	14.7%	4.5%	12.6%
Black CVAP	9,954	8,309	6,538	1,057	5,616
Black CVAP %	15.9%	10.2%	7.7%	1.2%	7.4%

REDISTRICTING PARTNERS

San Joaquin County

2011 Districts

2010 Census

	1	2	3	4	5
Population	133,118	141,288	137,301	136,367	137,237
Deviation	-3,944	4,226	239	-695	175
Deviation %	-2.9%	3.1%	0.2%	-0.5%	0.1%
Other	23,230	43,514	57,919	83,910	60,179
Other %	17.5%	30.8%	42.2%	61.5%	43.9%
Latino	76,518	52,439	44,942	44,387	48,058
Latino %	57.5%	37.1%	32.7%	32.5%	35.0%
Asian	17,103	31,926	23,273	6,844	19,406
Asian %	12.8%	22.6%	16.9%	5.0%	14.1%
Black	16,267	13,449	[illegible]	1,227	9,594
Black %	12.2%	9.5%	8.2%	0.9%	7.0%

The total deviation of the plan is the sum of the absolute values of the highest and lowest districts. *Here the plan deviation is **6%***

Citizen Voting Age Population (CVAP)

	1	2	3	4	5
Total CVAP	62,725	81,604	84,990	86,149	76,175
Other CVAP	19,752	37,048	46,510	66,927	41,558
Other CVAP %	31.5%	45.4%	54.7%	77.7%	54.6%
Latino CVAP	25,413	20,468	19,469	14,294	19,367
Latino CVAP %	40.5%	25.1%	22.9%	16.6%	25.4%
Asian CVAP	7,606	15,779	12,473	3,872	9,634
Asian CVAP %	12.1%	19.3%	14.7%	4.5%	12.6%
Black CVAP	9,954	8,309	6,538	1,057	5,616
Black CVAP %	15.9%	10.2%	7.7%	1.2%	7.4%

REDISTRICTING PARTNERS

San Joaquin County

2011 Districts

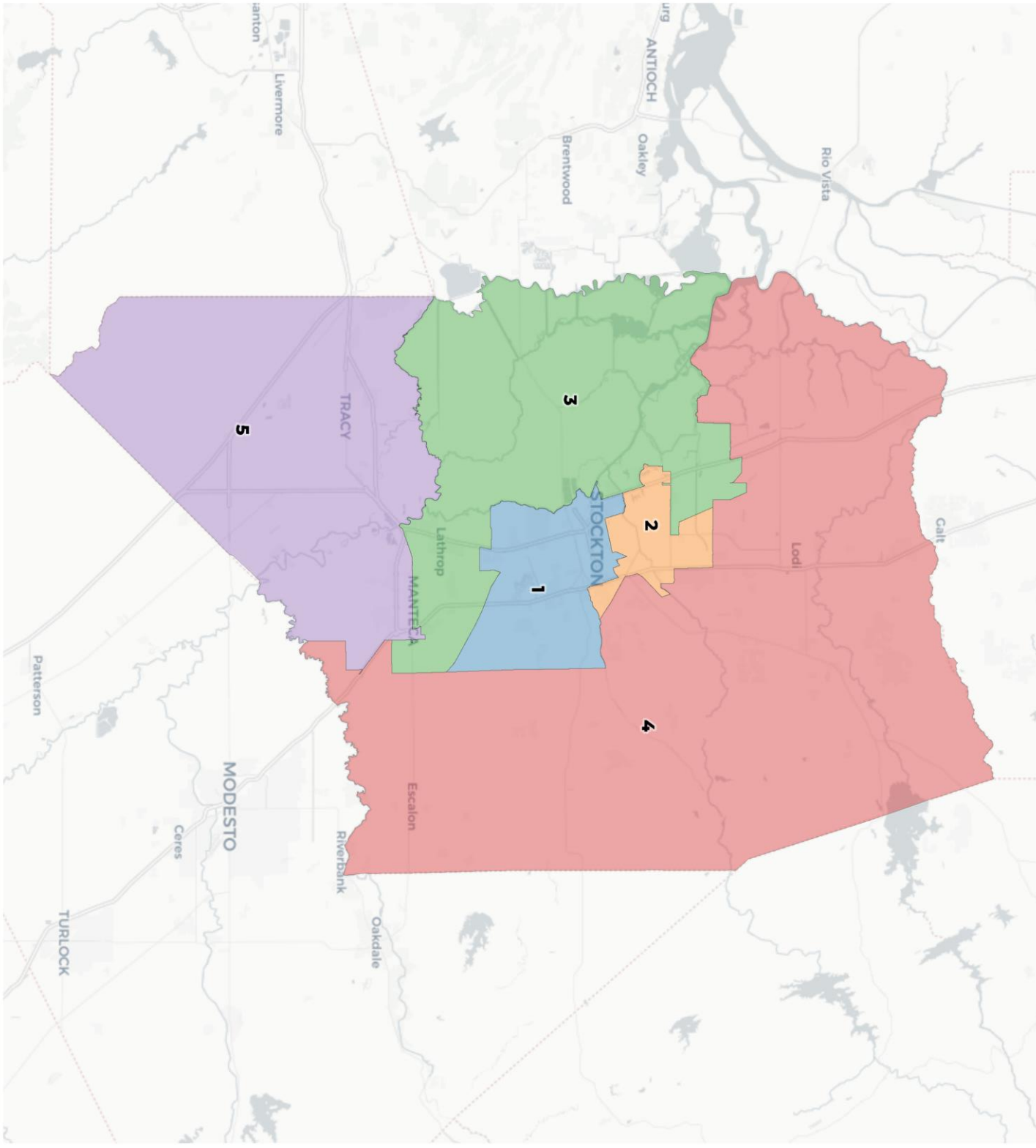

REDISTRICTING PARTNERS

San Joaquin County

2011 Districts

2020 Census

	1	2	3	4	5
Population	146,716	157,226	153,253	143,188	178,850
Deviation	-9,131	1,379	-2,594	-12,659	23,003
Deviation %	-5.9%	0.9%	-1.7%	-8.1%	14.8%
Other	24,011	40,470	53,902	80,762	62,781
Other %	16.4%	25.7%	35.2%	56.4%	35.1%
Latino	89,578	65,121	57,876	51,701	61,449
Latino %	61.1%	41.4%	37.8%	36.1%	34.4%
Asian	16,727	35,748	28,822	9,352	44,035
Asian %	11.4%	22.7%	18.8%	6.5%	24.6%
Black	16,400	15,887	12,653	1,373	10,585
Black %	11.2%	10.1%	8.3%	1.0%	5.9%

Citizen Voting Age Population (CVAP)

	1	2	3	4	5
Total CVAP	70,491	93,717	99,453	90,796	94,542
Other CVAP	17,926	34,889	45,803	64,903	46,749
Other CVAP %	25.4%	37.2%	46.1%	71.5%	49.4%
Latino CVAP	33,619	28,451	28,963	19,833	27,821
Latino CVAP %	47.7%	30.4%	29.1%	21.8%	29.4%
Asian CVAP	8,099	20,397	15,734	4,974	14,299
Asian CVAP %	11.5%	21.8%	15.8%	5.5%	15.1%
Black CVAP	10,847	9,981	8,953	1,087	5,673
Black CVAP %	15.4%	10.7%	9.0%	1.2%	6.0%

REDISTRICTING PARTNERS

San Joaquin County

2011 Districts

2020 Census

	1	2	3	4	5
Population	146,716	157,226	153,253	143,188	178,850
Deviation	-9,131	1,379	-2,594	-12,659	23,003
Deviation %	-5.9%	0.9%	-1.7%	-8.1%	14.8%
Other	24,011	40,470	53,902	80,762	62,781
Other %	16.4%	25.7%	35.2%	56.4%	35.1%
Latino	89,578	65,121	57,876	51,701	61,449
Latino %	61.1%	41.4%	37.8%	36.1%	34.4%
Asian	16,727	35,748	28,822	9,352	44,035
Asian %	11.4%	22.7%	18.8%	6.5%	24.6%
Black	16,400	15,887	12,653	1,373	10,585
Black %	11.2%	10.1%	8.3%	1.0%	5.9%

Citizen Voting Age Population (CVAP)

	1	2	3	4	5
Total CVAP	70,491	93,717	99,453	90,796	94,542
Other CVAP	17,926	34,889	45,803	64,903	46,749
Other CVAP %	25.4%	37.2%	46.1%	71.5%	49.4%
Latino CVAP	33,619	28,451	28,963	19,833	27,821
Latino CVAP %	47.7%	30.4%	29.1%	21.8%	29.4%
Asian CVAP	8,099	20,397	15,734	4,974	14,299
Asian CVAP %	11.5%	21.8%	15.8%	5.5%	15.1%
Black CVAP	10,847	9,981	8,953	1,087	5,673
Black CVAP %	15.4%	10.7%	9.0%	1.2%	6.0%

REDISTRICTING PARTNERS

San Joaquin County

2011 Districts

2020 Census

	1	2	3	4	5
Population	146,716	157,226	153,253	143,188	178,850
Deviation	-9,131	1,379	-2,594	-12,659	23,003
Deviation %	-5.9%	0.9%	-1.7%	-8.1%	14.8%
Other	24,011	40,470	53,902	80,762	62,781
Other %	16.4%	25.7%	35.2%	56.4%	35.1%
Latino	89,578	65,121	57,876	51,701	61,449
Latino %	61.1%	41.4%	37.8%	36.1%	34.4%
Asian	16,727	35,748	28,822	9,352	44,035
Asian %	11.4%	22.7%	18.8%	6.5%	24.6%
Black	16,400	15,887	12,653	1,373	10,585
Black %	11.2%	10.1%	8.3%	1.0%	5.9%

Citizen Voting Age Population (CVAP)

	1	2	3	4	5
Total CVAP	70,491	93,717	99,453	90,796	94,542
Other CVAP	17,926	34,889	45,803	64,903	46,749
Other CVAP %	25.4%	37.2%	46.1%	71.5%	49.4%
Latino CVAP	33,619	28,451	28,963	19,833	27,821
Latino CVAP %	47.7%	30.4%	29.1%	21.8%	29.4%
Asian CVAP	8,099	20,397	15,734	4,974	14,299
Asian CVAP %	11.5%	21.8%	15.8%	5.5%	15.1%
Black CVAP	10,847	9,981	8,953	1,087	5,673
Black CVAP %	15.4%	10.7%	9.0%	1.2%	6.0%

REDISTRICTING PARTNERS

San Joaquin County

2011 Districts

2020 Census

	1	2	3	4	5
Population	146,716	157,226	153,253	143,188	178,850
Deviation	-9,131	1,379	-2,594	-12,659	23,003
Deviation %	-5.9%	0.9%	-1.7%	-8.1%	14.8%
Other	24,011	40,470	53,902	80,762	62,781
Other %	16.4%	25.7%	35.2%	56.4%	35.1%
Latino	89,578	65,121	57,876	51,701	61,449
Latino %	61.1%	41.4%	37.8%	36.1%	34.4%
Asian	16,737	[illegible]	28,692	9,352	44,035
Asian %	11.4%	22.7%	18.8%	6.5%	24.6%
Black	16,400	[illegible]	[illegible]	[illegible]	10,585
Black %	11.2%	10.1%	8.3%	1.0%	5.9%

The total deviation of the plan is the sum of the absolute values of the highest and lowest districts. *Here the plan deviation is* ***22.9%***

Citizen Voting Age Population (CVAP)

	1	2	3	4	5
Total CVAP	70,491	93,717	99,453	90,796	94,542
Other CVAP	17,926	34,889	45,803	64,903	46,749
Other CVAP %	25.4%	37.2%	46.1%	71.5%	49.4%
Latino CVAP	33,619	28,451	28,963	19,833	27,821
Latino CVAP %	47.7%	30.4%	29.1%	21.8%	29.4%
Asian CVAP	8,099	20,397	15,734	4,974	14,299
Asian CVAP %	11.5%	21.8%	15.8%	5.5%	15.1%
Black CVAP	10,847	9,981	8,953	1,087	5,673
Black CVAP %	15.4%	10.7%	9.0%	1.2%	6.0%

REDISTRICTING PARTNERS

San Joaquin County

2011 Districts

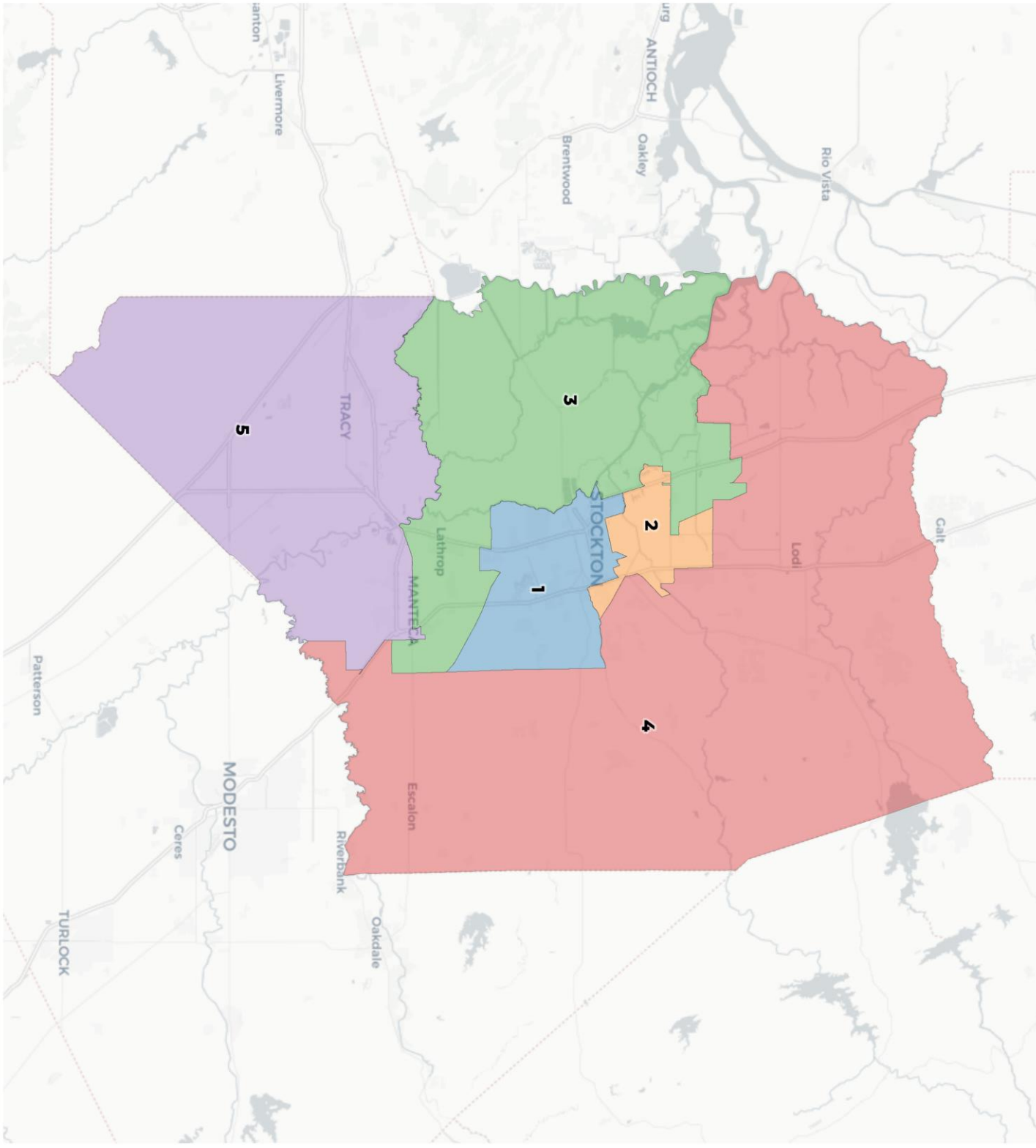

REDISTRICTING PARTNERS

San Joaquin County

2011 Districts

2020 Census

	1	2	3	4	5
Population	146,716	157,226	153,253	143,188	178,850
Deviation	-9,131	1,379	-2,594	-12,659	23,003
Deviation %	-5.9%	0.9%	-1.7%	-8.1%	14.8%
Other	24,011	40,470	53,902	80,762	62,781
Other %	16.4%	25.7%	35.2%	56.4%	35.1%
Latino	89,578	65,121	57,876	51,701	61,449
Latino %	61.1%	41.4%	37.8%	36.1%	34.4%
Asian	16,727	35,748	28,822	9,352	44,035
Asian %	11.4%	22.7%	18.8%	6.5%	24.6%
Black	16,400	15,887	12,653	1,373	10,585
Black %	11.2%	10.1%	8.3%	1.0%	5.9%

Citizen Voting Age Population (CVAP)

	1	2	3	4	5
Total CVAP	70,491	93,717	99,453	90,796	94,542
Other CVAP	17,926	34,889	45,803	64,903	46,749
Other CVAP %	25.4%	37.2%	46.1%	71.5%	49.4%
Latino CVAP	33,619	28,451	28,963	19,833	27,821
Latino CVAP %	47.7%	30.4%	29.1%	21.8%	29.4%
Asian CVAP	8,099	20,397	15,734	4,974	14,299
Asian CVAP %	11.5%	21.8%	15.8%	5.5%	15.1%
Black CVAP	10,847	9,981	8,953	1,087	5,673
Black CVAP %	15.4%	10.7%	9.0%	1.2%	6.0%

REDISTRICTING PARTNERS

San Joaquin County

2011 Districts

2020 Census

	1	2	3	4	5
Population	146,716	157,226	153,253	143,188	178,850
Deviation	-9,131	1,379	-2,594	-12,659	23,003
Deviation %	-5.9%	0.9%	-1.7%	-8.1%	14.8%
Other	24,011	40,470	53,902	80,762	62,781
Other %	16.4%	25.7%	35.2%	56.4%	35.1%
Latino	89,578	65,121	57,876	51,701	61,449
Latino %	61.1%	41.4%	37.8%	36.1%	34.4%
Asian	16,727	35,748	28,822	9,352	44,035
Asian %	11.4%	22.7%	18.8%	6.5%	24.6%
Black	16,400	15,887	12,653	1,373	10,585
Black %	11.2%	10.1%	8.3%	1.0%	5.9%

Citizen Voting Age Population (CVAP)

	1	2	3	4	5
Total CVAP	70,491	93,717	99,453	90,796	94,542
Other CVAP	17,926	34,889	45,803	64,903	46,749
Other CVAP %	25.4%	37.2%	46.1%	71.5%	49.4%
Latino CVAP	33,619	28,451	28,963	19,833	27,821
Latino CVAP %	47.7%	30.4%	29.1%	21.8%	29.4%
Asian CVAP	8,099	20,397	15,734	4,974	14,299
Asian CVAP %	11.5%	21.8%	15.8%	5.5%	15.1%
Black CVAP	10,847	9,981	8,953	1,087	5,673
Black CVAP %	15.4%	10.7%	9.0%	1.2%	6.0%